

Accessible Oxford Guide



A guide for disabled visitors to Oxford

Accessible Oxford Guide



Published March 2006 by: Burrows Communications Limited

Offices at:

Head Office: Publicity House, 106 Stafford Road, Wallington, Surrey SM6 9AY

Tel: 020 8773 3000 • Fax: 020 8773 8888

email: postmaster@burrows.co.uk • home page: <http://www.burrows.co.uk>

Waters Green House, Waters Green, Macclesfield, Cheshire SK11 6LP

Tel: 01625 619955 • Fax: 01625 619333

email: postmaster@burrows.co.uk • home page: <http://www.burrows.co.uk>

The information in the guide has been researched with care.

Not every business or service is in the guide. If an entry is wrong,

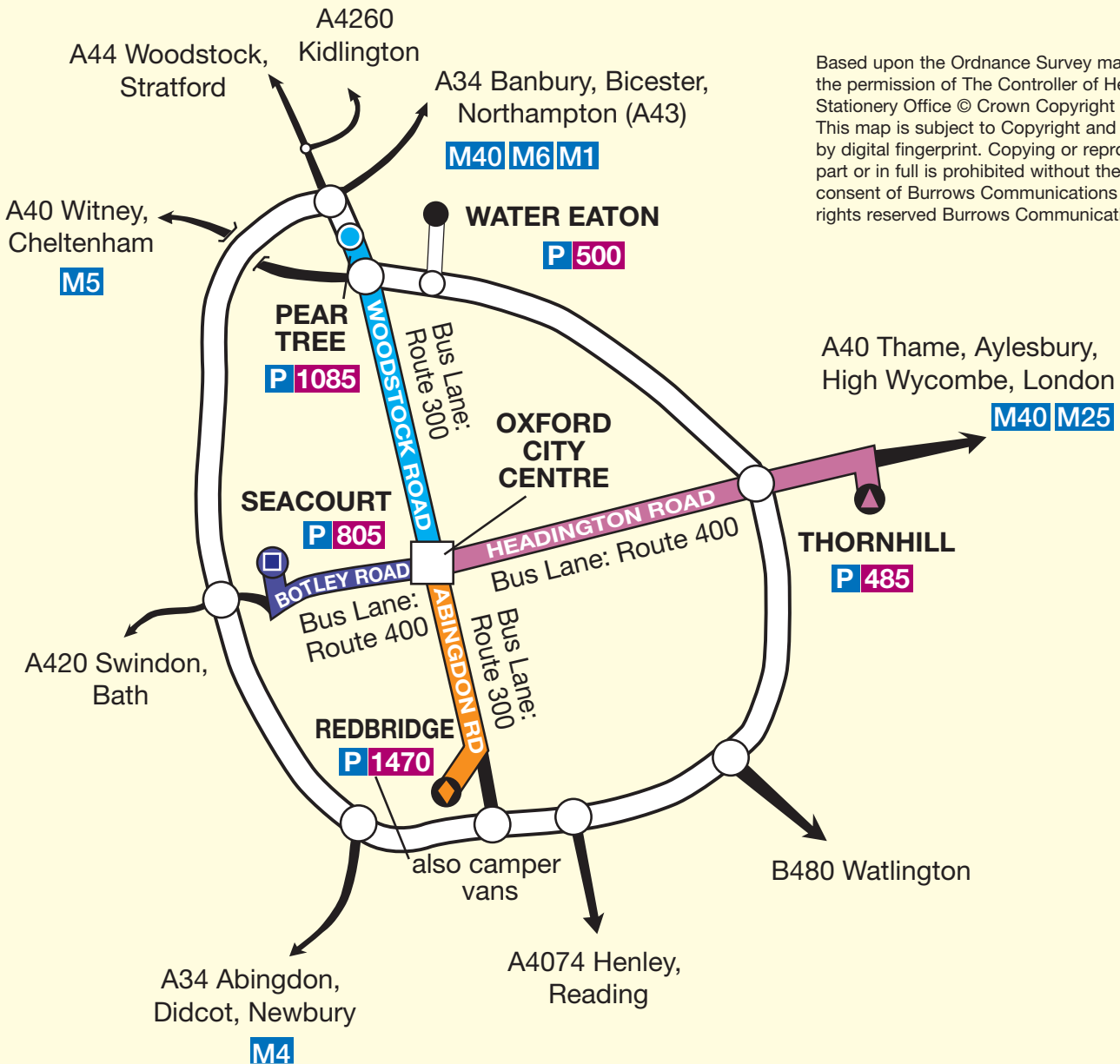
please let us know. For a copy of the guide in a different format

contact: The Access Officer, Oxford City Council. Tel: 01865 249811

Our Advertisers:

We gratefully acknowledge the support of all the firms whose advertisements appear in these pages. Without their help we would not be able to produce this guide. As a reciprocal gesture we have pleasure in drawing the attention of our readers to their announcements, but wish to make it clear that Oxford City Council can accept no responsibility for their products or services advertised.

Map of City, including Ring Road



Based upon the Ordnance Survey mapping with the permission of The Controller of Her Majesty's Stationery Office © Crown Copyright 43382U. This map is subject to Copyright and is protected by digital fingerprint. Copying or reproduction in part or in full is prohibited without the prior written consent of Burrows Communications Ltd. All rights reserved Burrows Communications 2006.

Street Map of Centre



Key to map symbols



Central area entry /
exit point



Central Area



No entry, apart from
Blue Badge holders
before 10am and after 6pm



Location, and number of
blue badge spaces

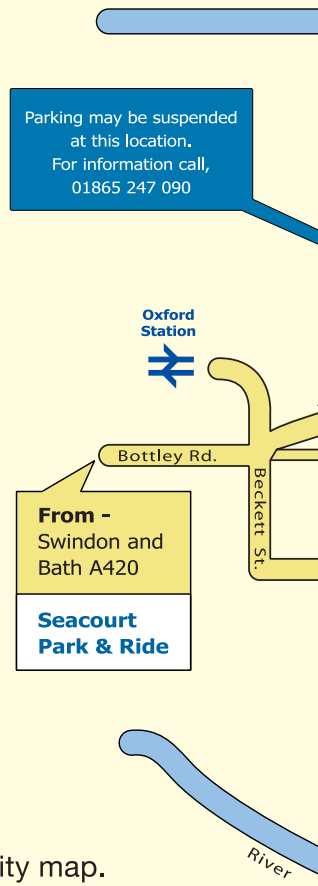


Accessible Toilet locations

- For Blue Badge Parking information, please see page 16.
- Please look out for street signs informing you of 'Loading Bay' parking restrictions.

This map is intended as a guide and should be used in conjunction with a detailed city map.

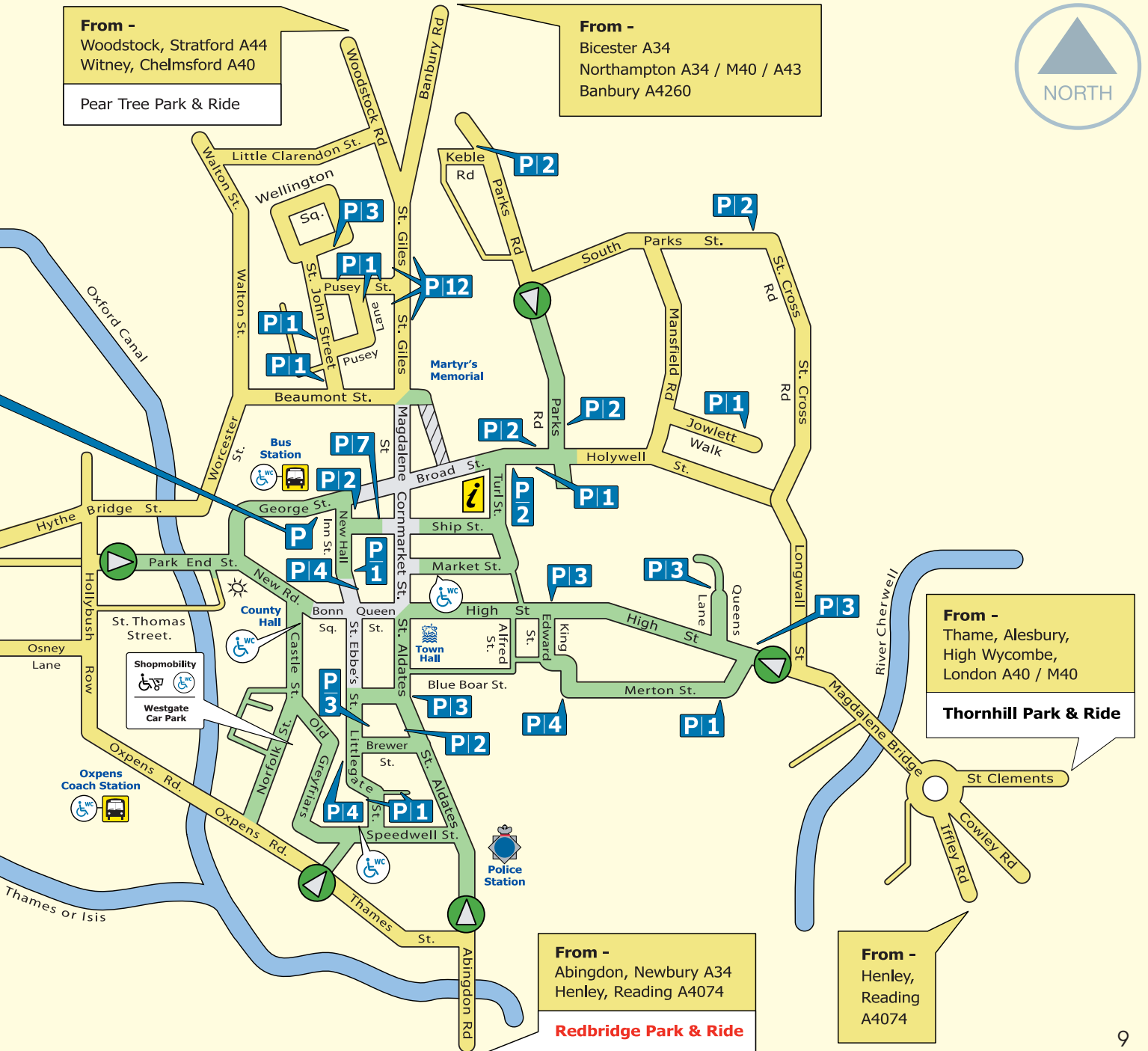
Based upon the Ordnance Survey mapping with the permission of The Controller of Her Majesty's Stationery Office © Crown Copyright 43382U. This map is subject to Copyright and is protected by digital fingerprint. Copying or reproduction in part or in full is prohibited without the prior written consent of Burrows Communications Ltd. All rights reserved Burrows Communications 2006.





From -
Woodstock, Stratford A44
Witney, Chelmsford A40
Pear Tree Park & Ride

From -
Bicester A34
Northampton A34 / M40 / A43
Banbury A4260



From -
Thame, Alesbury,
High Wycombe,
London A40 / M40
Thornhill Park & Ride

From -
Abingdon, Newbury A34
Henley, Reading A4074
Redbridge Park & Ride

From -
Henley,
Reading
A4074

Transport - National



Motability

Scheme to provide for the purchase or lease of vehicles to people on mobility allowance.

Tel: 01279 635999

Mobility Advice and Vehicle Information Service (MAVIS)

Tel: 01344 661000

www.dft.gov.uk/access/mavis

Provides an information and assistance service to older and disabled drivers.

The Disabled Drivers Association

Tel: 01508 489449

www.dda.org.uk

Information and problem solving service, including advice on

equipment, law, benefits, driving assessment, vehicle and adaptation choices. Bi-monthly publication for members, detailing campaigns, concessions and activities.

Petrol Filling Stations

National directories are available (free) from:

Esso 01372 222000

BP 01442 225277

Shell 0800 010100

Both AA and RAC publish guides for disabled drivers, which contain useful and important information as well as accommodation guide for travellers. These are free to members.

Local stations are listed on page 12.

The Department of Transport at Marsham Street, London SW1P 4DR has a disability unit in Room 1/11, or telephone 01207 944 8300, which provides information and answers queries.

They publish 'Door to Door' which is available from HMSO. It is an excellent guide to transport for people with disabilities.

Taxi Services

Wheelchair accessible taxis are available from:

001 Taxis:	01865 240000
ABC Taxis:	01865 770077
City Taxis:	01865 794000
Radio Taxis:	01865 242424

Ring-a-Ride

Ring-a-Ride is a local minibus service for people who are unable to use ordinary buses. You may go anywhere

in the areas: Blackbird Leys, Cowley, Iffley, Jordan Hill, Marston, City Centre (not on Fridays), Sandhill or Wolvercote. Ring-a-Ride can take you, for example, to work, further education, shopping or visiting friends. You may also take a friend.

The service is not available for Hospital appointments or day care as these are carried out by the Ambulance Service and Social Services.

Ring-a-Ride operates Monday-Friday from 9.00am - 5.00 pm. To book, telephone 01865 744478.

The cost is 75p single journey and 1.50p return journey, (with concessionary bus pass 50% off price) escorts pay the same. If you live outside the City boundary, the cost is between £1 - £2, but your escort will travel free. Tokens accepted. Bookings can be taken up to 7 days in advance.

Ring-a-Ride is available throughout all districts in Oxfordshire County.